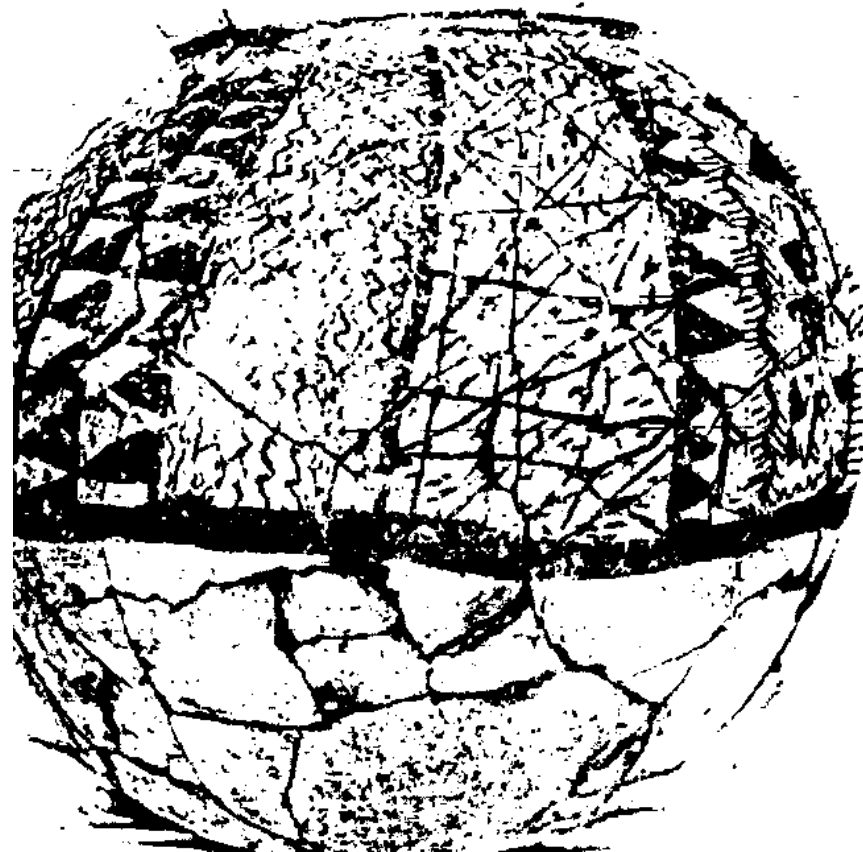


The Tepe Gawra landscape jar.

Schematic landscape representation. Sinuous line: river.
Herringbone: river's terraces. Parallel lines of triangles: hills.
Animals and towns' locations





Petroglyphic map from Bedolina, Valcomonica (2.3m. X4.2 m). Boundaries, paths, buildings.



Babylonian world map (c. 600 BC).

Relationships between places at great distances. Babylon centred world-view. Ocean circles the Babylonian world. Text noting legendary beasts beyond it and heroes who have travelled too far.



Eskimo wood map from the coast of Greenland.

Carved map-topographic mapping with 3 dimensions



Australian painting.

In conjunction with oral traditions








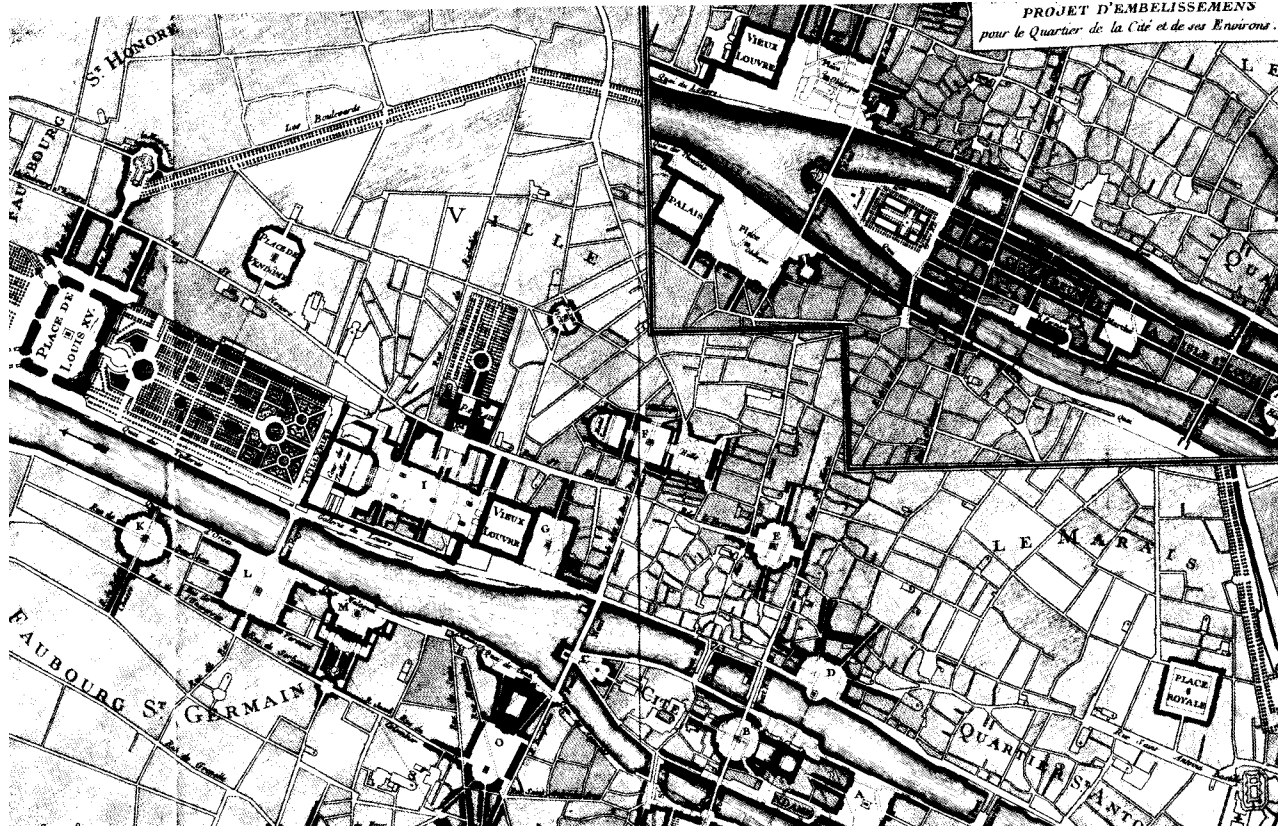
Marshall island stick chart. Showing wave

directions, currents, islands.

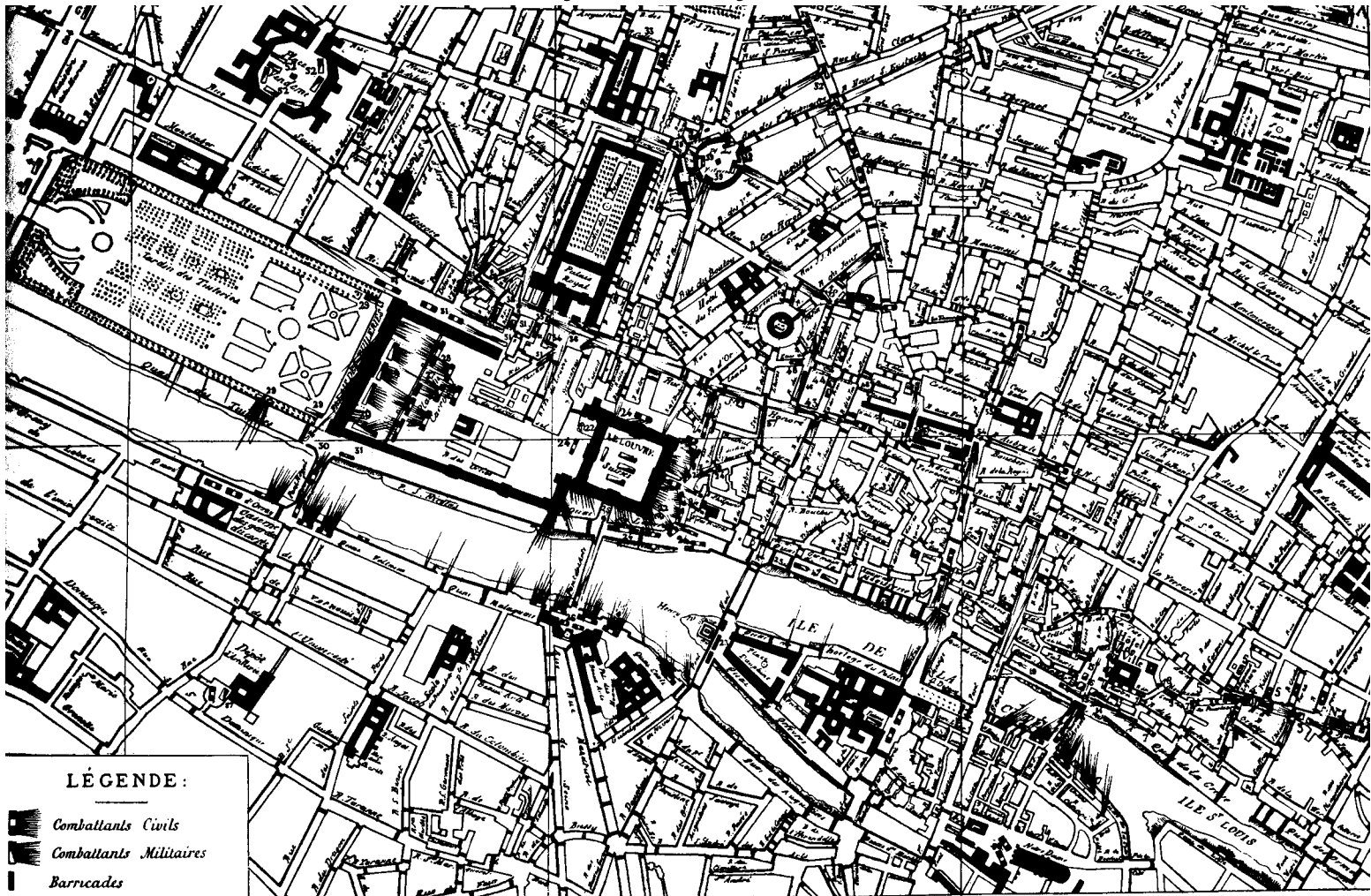
- http://thenonist.com/index.php/thenonist/permalink/stick_charts/




Plan of Paris, 1765



Paris, three days of July 1830, barricades




Gustave Doré , London. (1832-1883)









Philippe Auguste Jeanron (1846)




Perspective View of the Boulevard Richard Lenoir, from
Alphand's *Promenades de Paris*. After Haussmann
(1852-1870)



Phalanstere, 1834



Παρισινή Κομμούνα (March 26 to May 28, 1871)

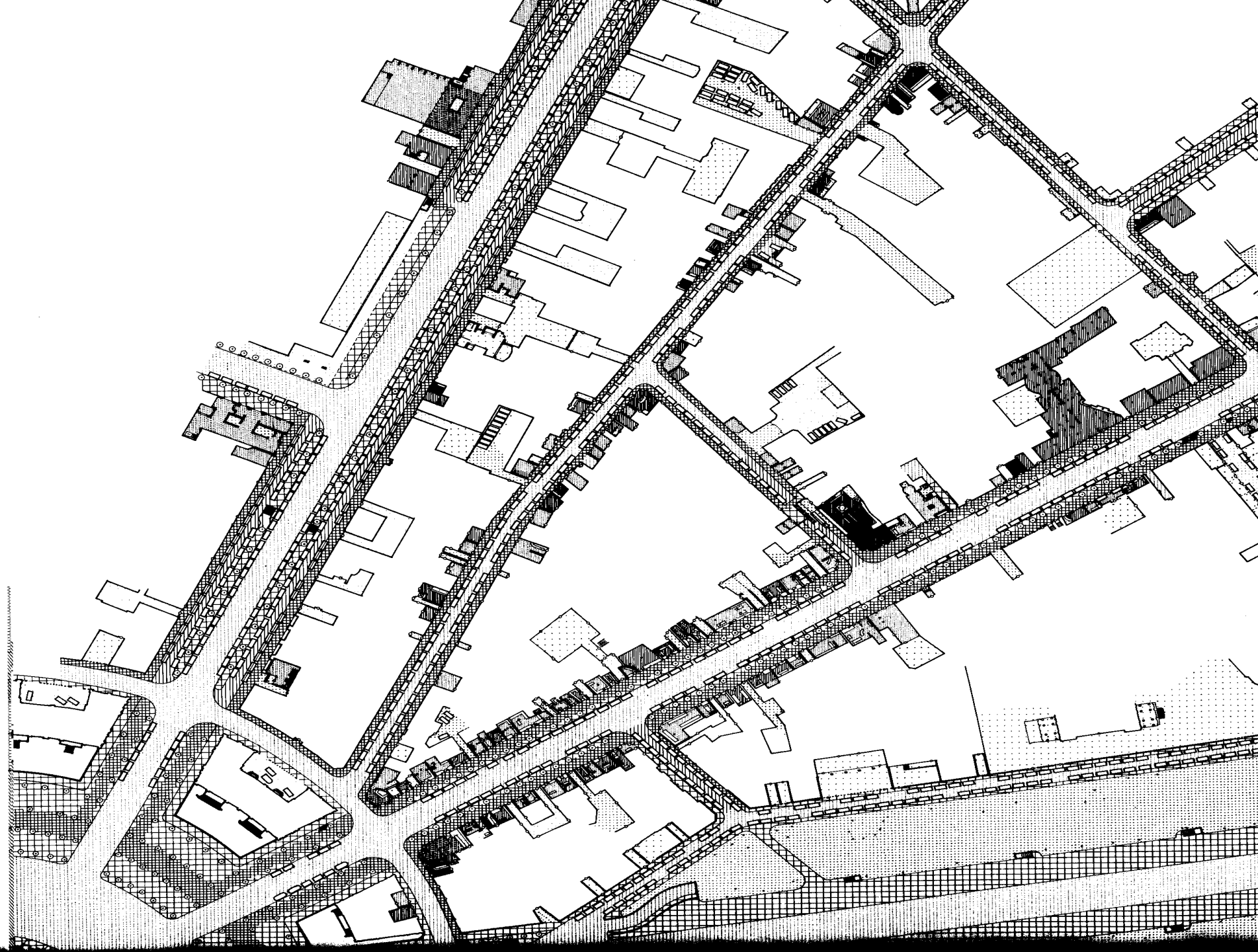


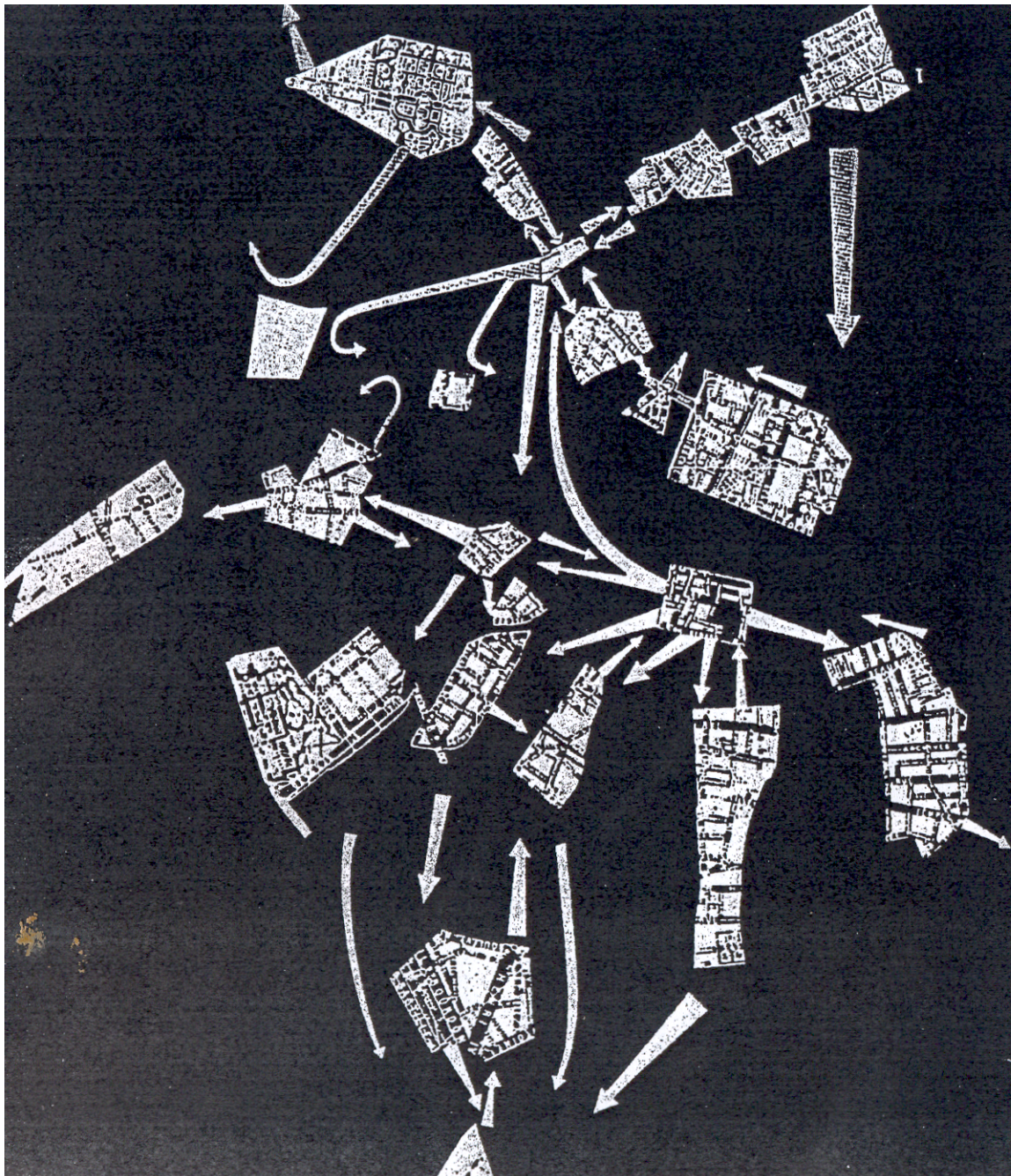
Underground Paris



Rome, by Nolli









GUIDE
PSYCHOGÉOGRAPHIQUE
DE PARIS

DISCOURS SUR LES PASSIONS DE L'AMOUR

parties psychogéographiques de la dérive et localisation
d'un lieu d'ambiance

par G. E. DEBORD

dans l'histoire des dernières

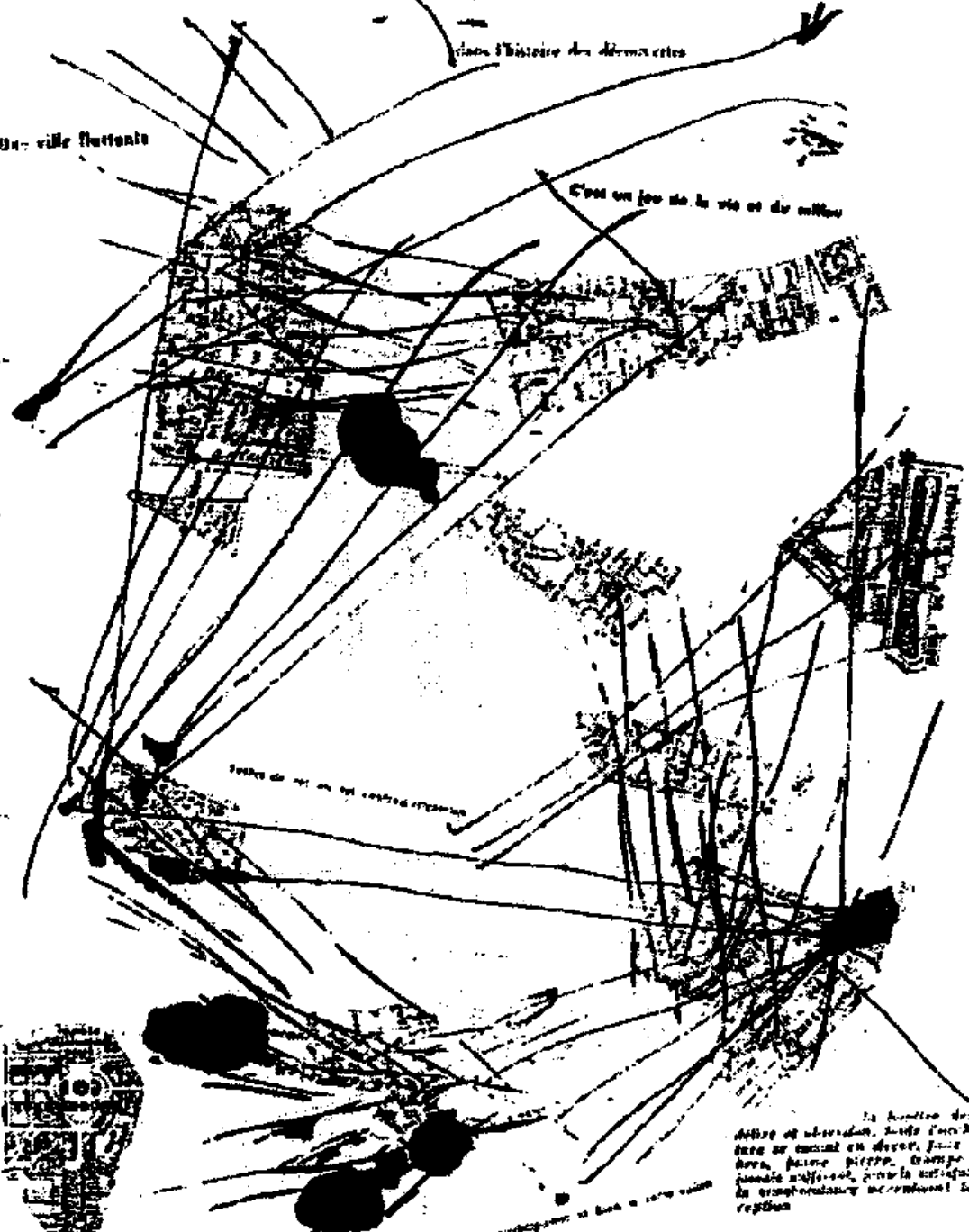
De ville flottante

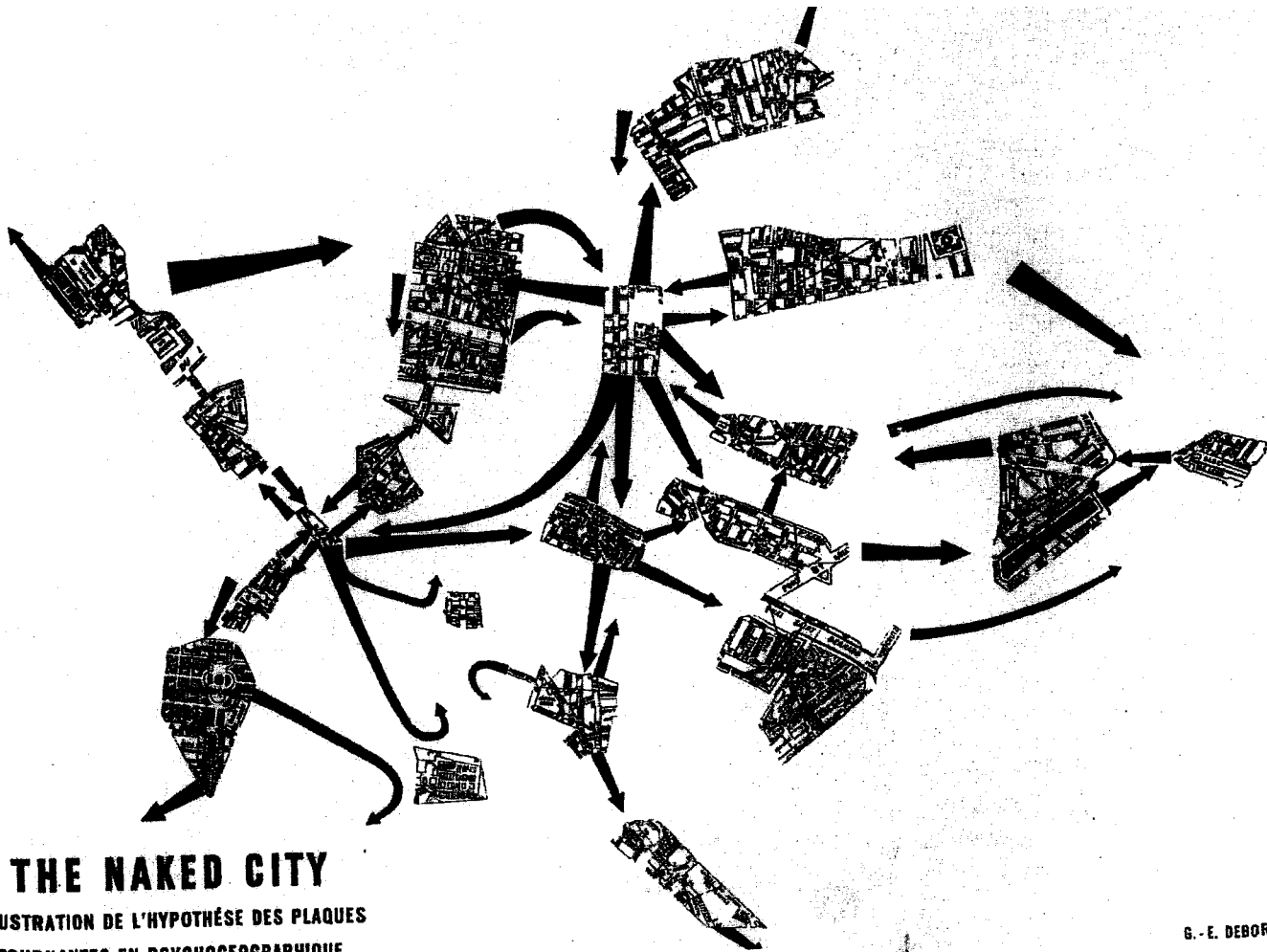
C'est en jeu de la vie et de mort

Entre de voir un tel spectacle

La bataille de...
d'être et d'être...
une se trouve en...
avec, dans le...
soudain...
la...
ception

Les...
participent à...
à...






THE NAKED CITY

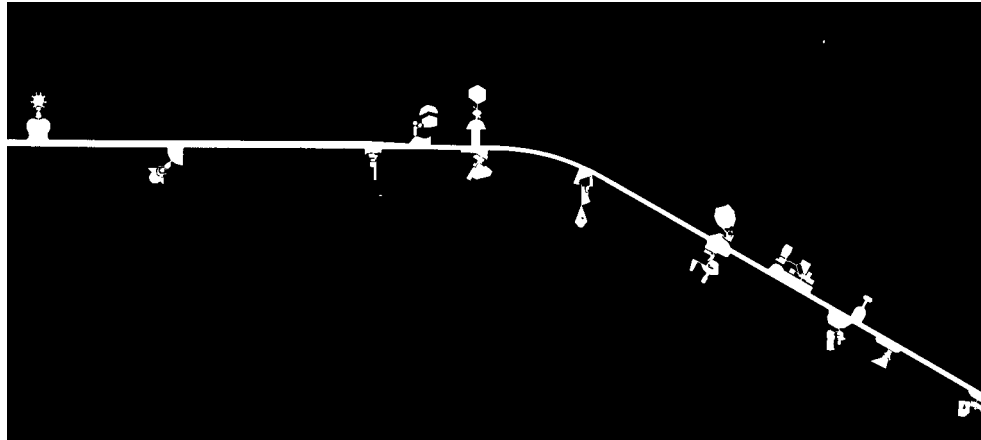
ILLUSTRATION DE L'HYPOTHÈSE DES PLAQUES
TOURNANTES EN PSYCHOGÉOGRAPHIE

G. - E. DEBORD

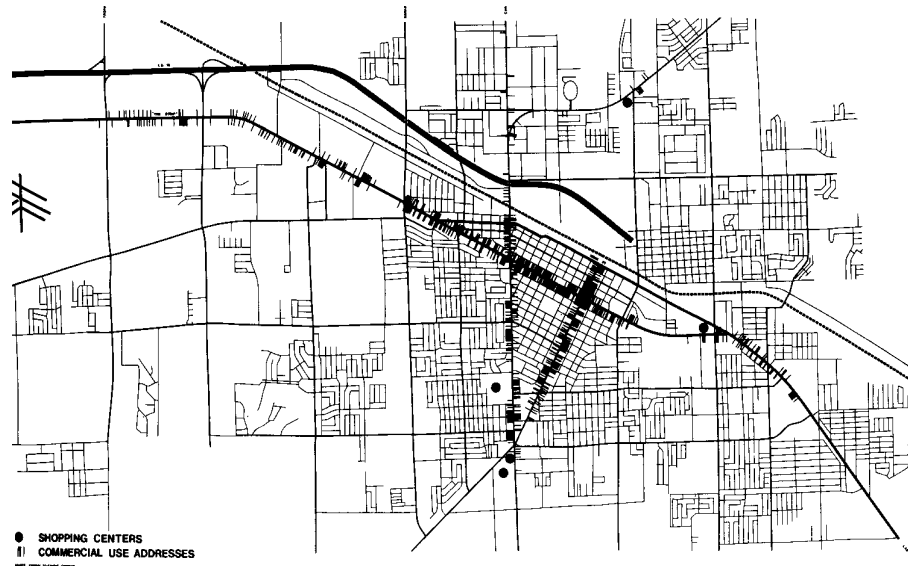


Learning from Las Vegas

Robert Venturi







. Map showing location of ground floor commercial establishments (1961) on
the Las Vegas strips

